

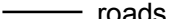




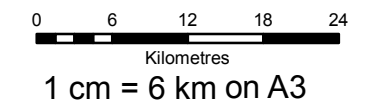
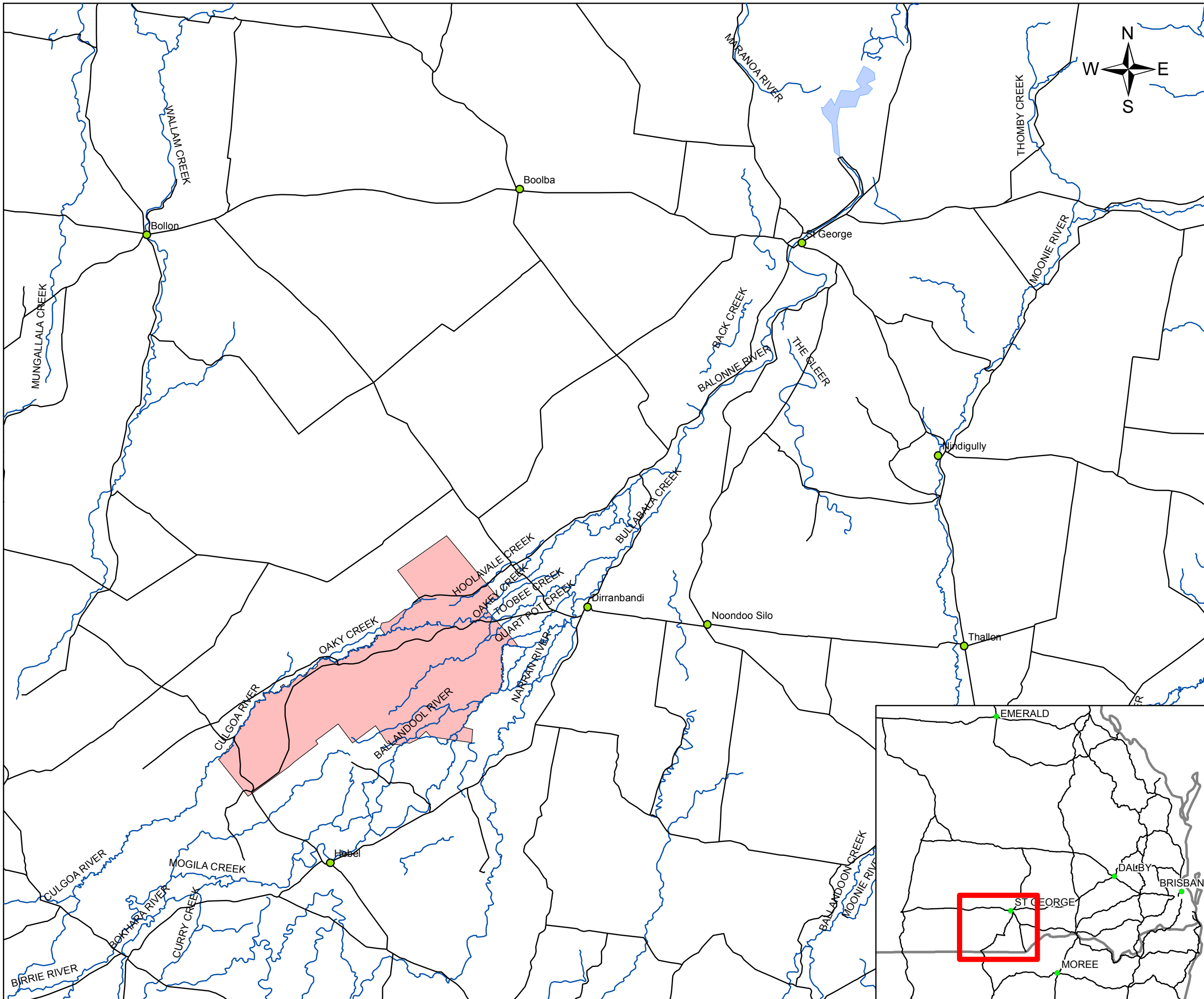
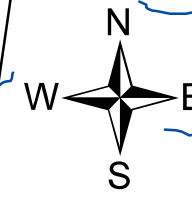
Cubbie Station

Dirranbandi

Location

Legend

-  Cubbie Station
-  Towns
-  roads
-  watercourse
-  Beardmore Dam



Certification

Draft/Uncontrolled Document
Unless Signed & Dated

Job Code: Cr283
Map Printed: 2013

Contact: Sustainable Soils Management
Phone: (02) 68 473367
Roads: QDNRM
Towns: QDNRM
Watercourses: QDNRM
Datum: WGS 84
Projection: UTM

